

Project Timeline: Summer 2019 - Spring 2020

- August 15th **Kickoff | Project Management Team Meeting #1** with SRPT Committee + Key staff + [Project Engagement Team](#) | Maps | Survey development
- September **Project Management Team Meeting #2** with maintenance staff | prioritize and valuate improvements
- October Draft of Plan | deliverables reviewed with Town staff
- November Identify staffing and funding needs strategy
- December Draft of Master Parks Plan submitted to staff
- January **Project Management Team Meeting #3** Draft of Master Parks Plan discussion | **Public Meeting #1** + [Project Engagement Team](#)
- February **Project Management Team Meeting #4** review comments received and proposed revisions
- March **Public Meeting #2** L/KLA + [Project Engagement Team](#) assist SRPT in presenting plan to Town Council



Image credit: Strasburg, VA

The Town of Strasburg

Master Parks Plan

Over the next several months, the Town of Strasburg will be formulating a Master Parks Plan, a need identified by the Recreation, Parks, and Trails Committee, and supported by recent town planning efforts. This is an important project in line with the updated long-term goals for the Town of Strasburg, including, to “support the health of our citizens by providing resources for recreation and healthy activities.”

To meet trending recreational demands and population growth, as well as to support economic goals, there is a need to improve and increase parks and recreational opportunities in Strasburg. Expansion of the park system is on the horizon, and this planning effort will help to clearly articulate the unmet current and future needs and programming in the park system.

August 15, 2019
Project Management Team
Kickoff Meeting
Town Hall, 5-8 p.m.



Role of the Project Management Team

- Assist the consultant team in the refinement of the Master Parks Plan Vision and Goals
- Provide information to the consultant team regarding existing conditions and unmet current and future needs in the park system
- Assist with prioritizing and valuating park improvements and their development, as well as potential future park acquisitions
- Advise on implementation approaches, maintenance costs, and potential partnership opportunities
- Advise and assist in public engagement and presentation to the community in early 2020, as well as provide support at the final Town Council presentation in the Spring of 2020

Kickoff Agenda & Park Tour Schedule

- 5:00 Welcome - Meet at Town Hall
- 5:05 Board the Bus for the Park Tour
Introductions / Role of the Project Management Team/Handout
- 5:15 Park Stops
 - 5:05 - Board the bus at Town Hall
 - 5:15 - Town Park and Pool (walk the park)
 - 6:15 - Visitor Center and Strasburg Museum
 - 6:30- Hometown Park
 - 6:45 - Strasburg Square
- 7:15 Regroup and recap at Town Hall
- 7:50 Next Steps
 - Project Management Team Meeting #2- *Prioritize and Valuate Park System Improvements with Maintenance and Operations Staff*
 - Public Survey
 - Existing Conditions documentation
- 8:00 Adjourn

Meeting Purpose

- **Review existing conditions of existing and planned parks**
- **Gather feedback from the Project Management Team and Project Engagement Team on unmet current and future needs in the park system**
- **Public outreach strategy**

(See inside of handout for park tour map.)

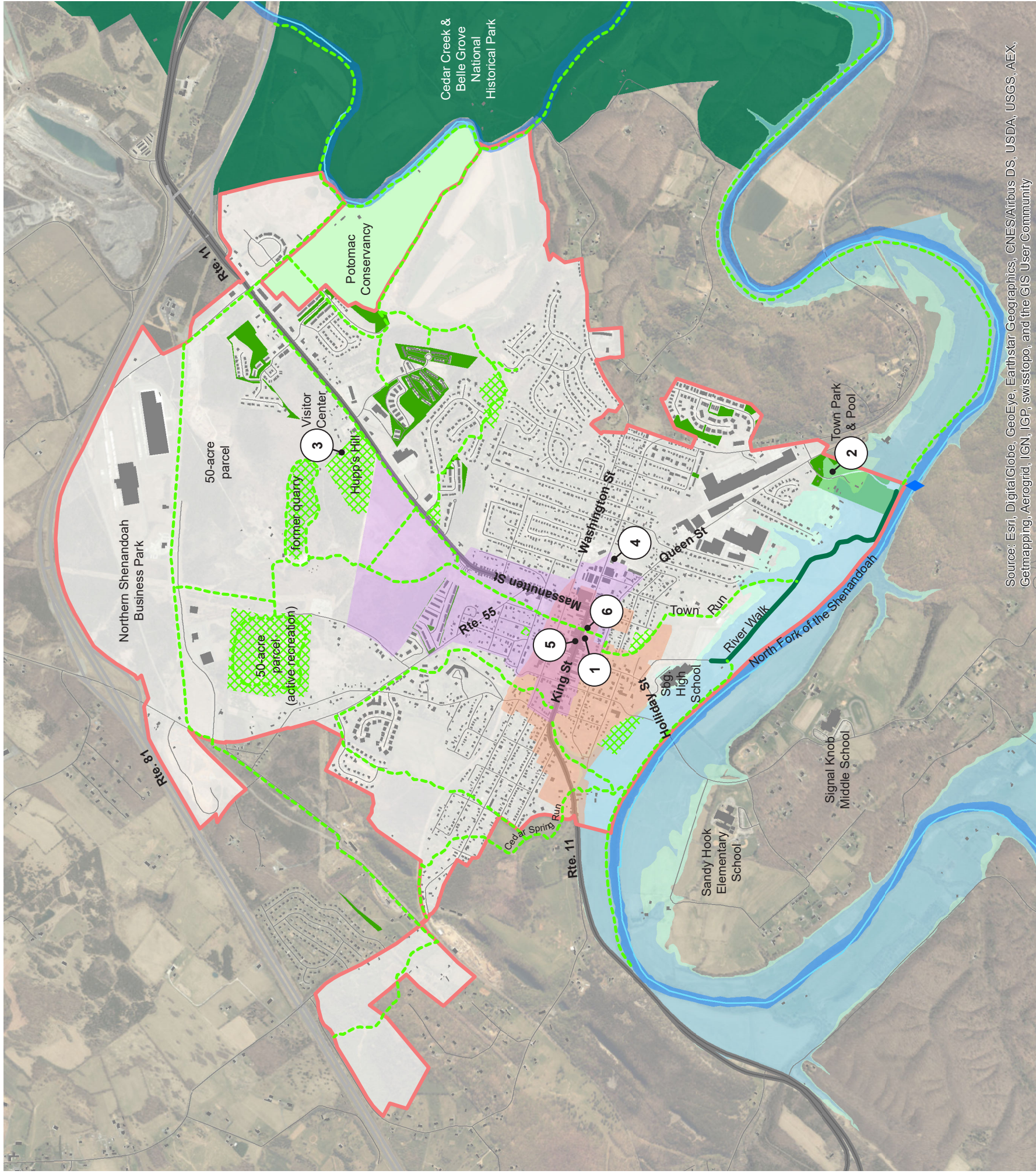
For more information, questions or comments, Please contact:

Michelle Bixler, MPA

Director of Community Development | Strasburg, VA
mbixler@strasburgva.com
(540) 465-9197
174 E. King Street
Strasburg, VA 22657

or project planners
Elisabeth Lardner + Cara Smith
Lardner/Klein Landscape Architects
elardner@lardnerklein.com
or csmith@lardnerklein.com





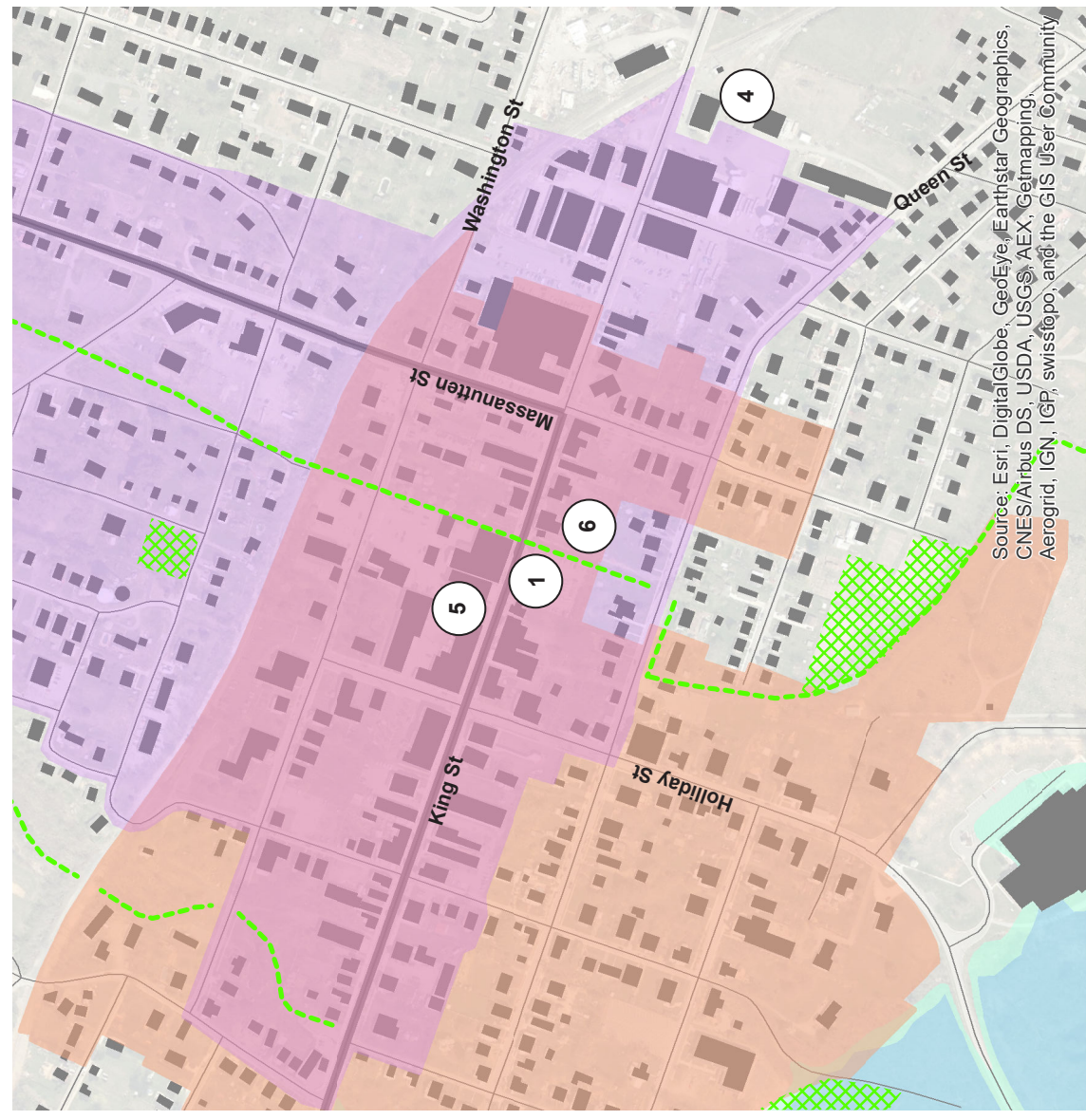
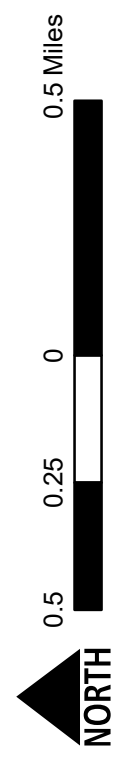
Source: Esri, DigitalGlobe, GeoEye, Earthstar Geographics, CNES/Airbus DS, USDA, USGS, AEX, Getmapping, Aerogrid, IGN, IGP, swisstopo, and the GIS User Community

Existing and Planned Parks + Trails


Legend

- Town of Strasburg Limits
- Urban Development Area (2018 Comp. Plan)
- Modified Historic District (Strasburg Planning & Zoning)
- Existing Trail (2018 Comp. Plan)
- Proposed Trail (2018 Comp. Plan)
- Parks/Open Space - Existing (2018 Comp. Plan)
- Parks/Open Space - Future (2018 Comp. Plan)
- Potomac Conservancy (Protected)
- Cedar Creek & Belle Grove NHP (NPS)
- Water Trail (VA DCR)
- Shenandoah River (VA DCR)
- FEMA 0.2 Pct. Annual Chance Flood Hazard
- FEMA 100-year flood plain - AE
- ◆ Public Water Access (VA DCR)

- 1 Town Hall
- 2 Town Park and Pool
- 3 Visitor Center
- 4 Strasburg Museum
- 5 Hometown Park
- 6 Strasburg Square



Source: Esri, DigitalGlobe, GeoEye, Earthstar Geographics, CNES/Airbus DS, USDA, USGS, AEX, Getmapping, Aerogrid, IGN, IGP, swisstopo, and the GIS User Community



Downtown Strasburg